

# ATTACHMENT C

**DETAILED DESIGN OF WORKS**

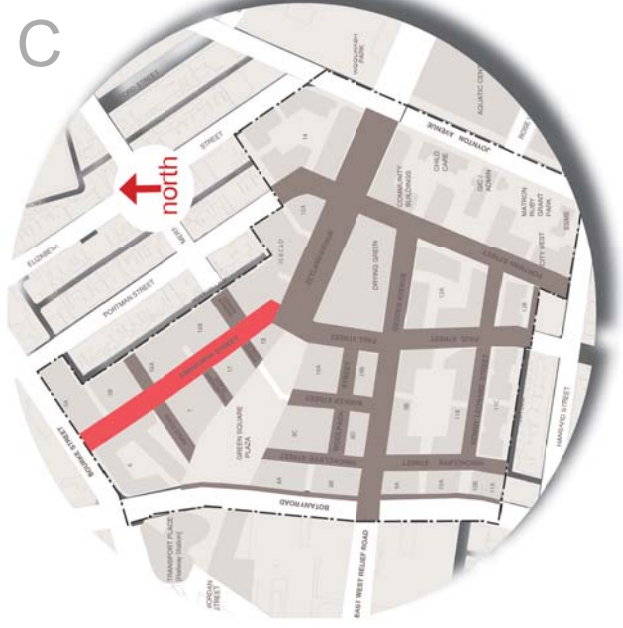


**Green Square Town Centre Streets Detailed Design**  
 town centre streets overall illustrative plan





ATTACHMENT C



Key Plan

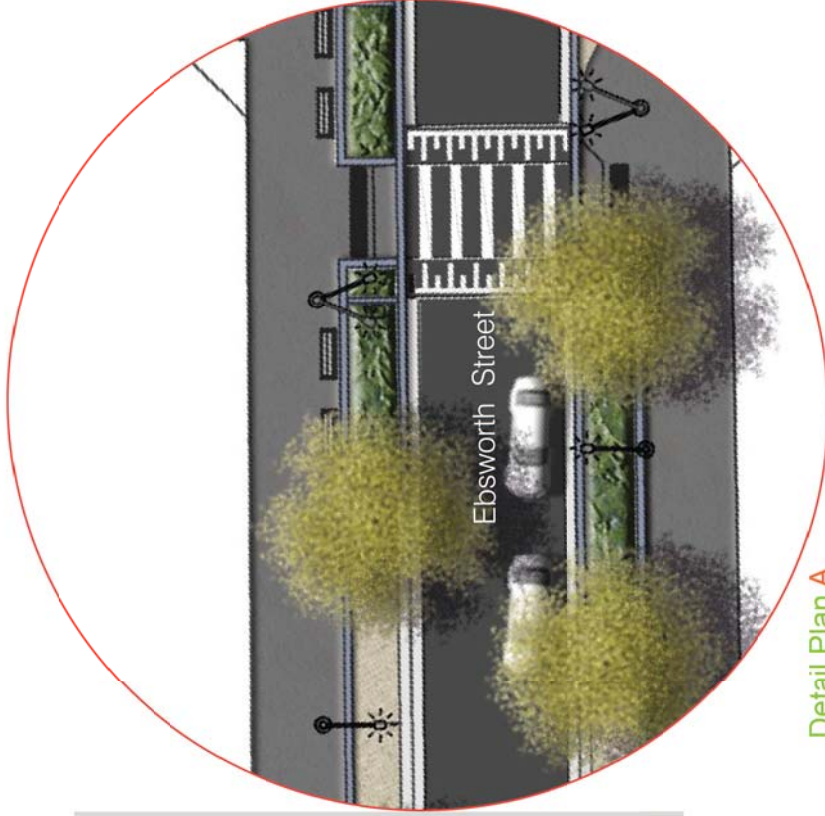
Ebsworth Street Detailed Design



Ebsworth Street - illustrative sketch



- Plaza Paving
- Concrete Unit Paver
- Concrete Interlocker Pavement
- Insitu Concrete Pavement
- Asphalt Pavement
- Soft Landscaping
- Proposed Street Trees
- Lighting Column
- Post Top Light



Legend

Detail Plan A



Ebsworth Street - Typical Cross Section



Ebsworth Street - Detailed Design Plan



Zetland Avenue Detailed Design



Zetland Avenue - Illustrative Sketch of looking east from the northern footpath

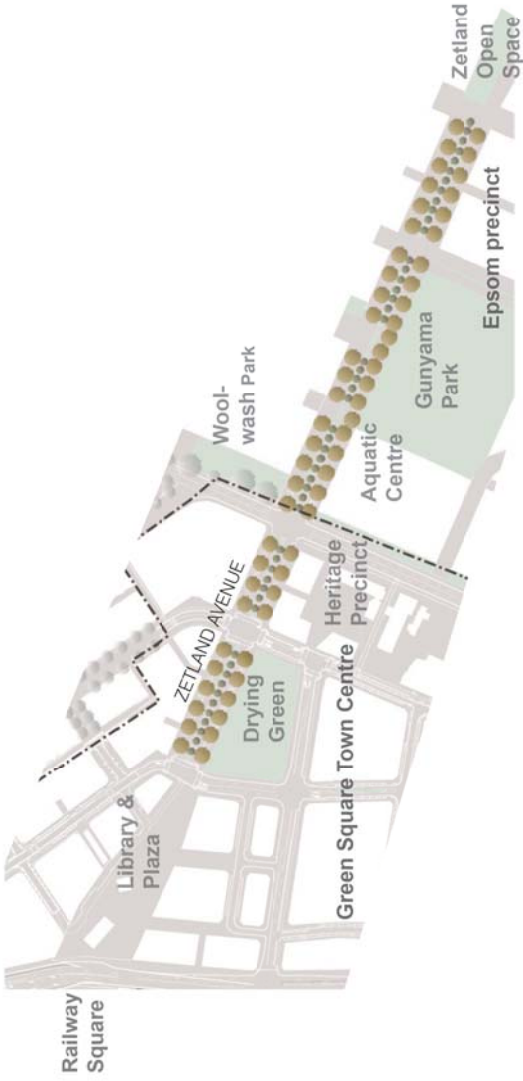


Zetland Avenue - Illustrative Sketch of looking east from the southern footpath  
*city of villages*












Key Plan

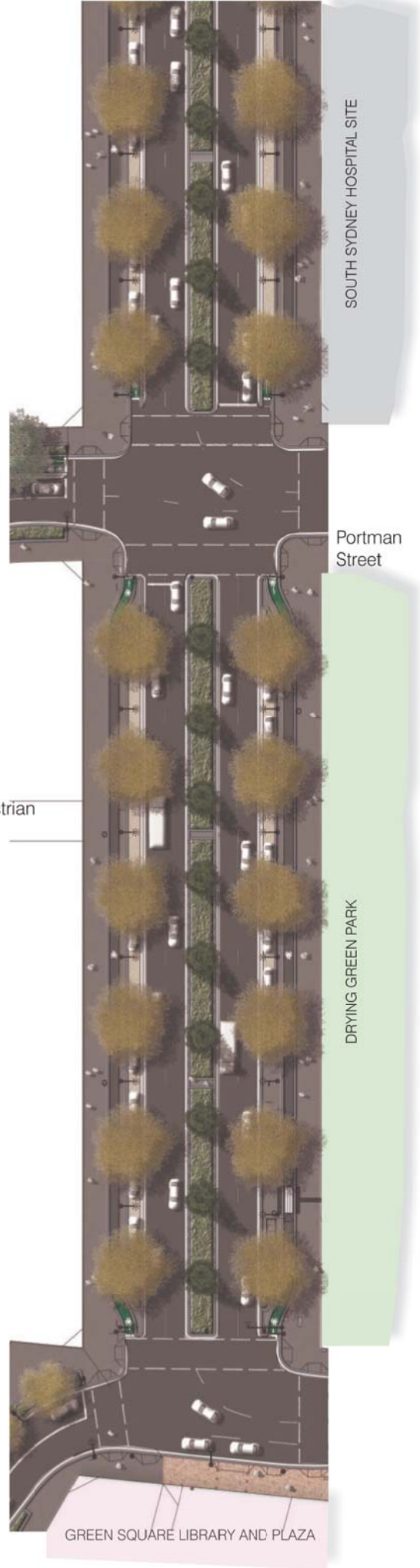
Zetland Avenue Detailed Design



Zetland Avenue - Context sketch of the central spine

-  Plaza Paving
-  Concrete Unit Paver
-  Concrete Interlocker Pavement
-  Insitu Concrete Pavement
-  Asphalt Pavement
-  Soft Landscaping
-  Proposed Street Trees
-  Lighting Column
-  Post Top Light

Legend



Zetland Avenue - Detailed Design Plan







Geddes Avenue Detailed Design


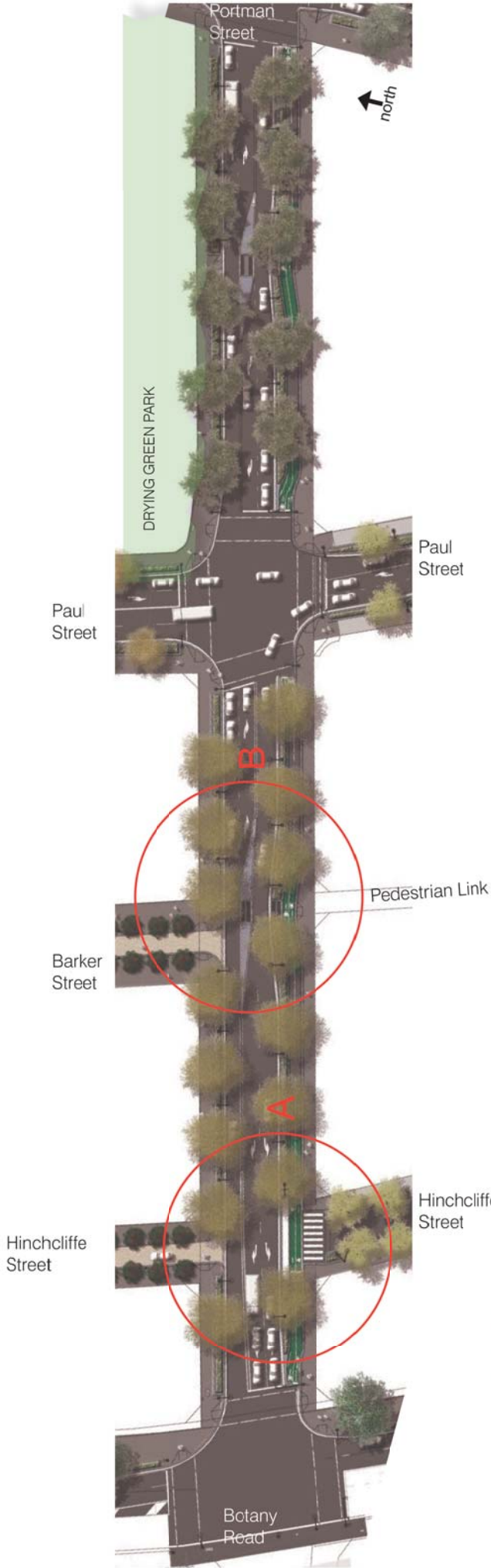


Geddes Avenue - illustrative sketch



Key Plan

Geddes Avenue Detailed Design



Detail Plan A



Detail Plan B

- Plaza Paving
- Concrete Unit Paver
- Concrete Interlocker Pavement
- In situ Concrete Pavement
- Asphalt Pavement
- Soft Landscaping
- Proposed Street Trees
- Lighting Column
- Post Top Light

Legend



Botany Road Detailed Design



Botany Road - illustrative sketch showing interface treatment at Plaza



Key Plan

**Botany Road Detailed Design**



Initial works delivered by City of Sydney



Final completed works including works delivered by Developers

-  Plaza Paving
-  Concrete Unit Paver
-  Concrete Interlocker Paving
-  In situ Concrete Pavement
-  Asphalt Pavement
-  Soft Landscaping
-  Proposed Street Trees
-  Lighting Column
-  Post Top Light

**Legend**



ATTACHMENT C

Portman Street Detailed Design

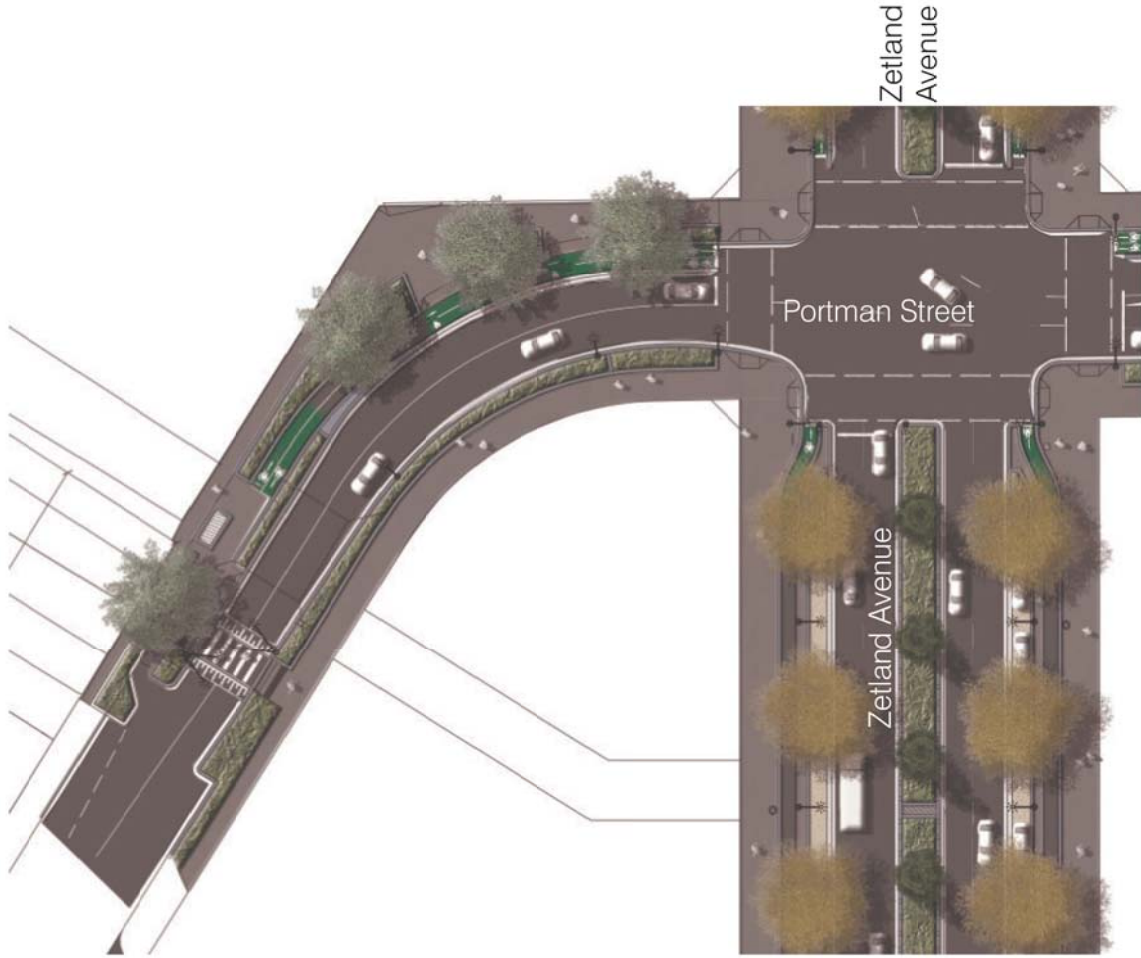


Portman Street - illustrative sketch  
*city of sydney*



Key Plan

Portman Street Detailed Design \_ the northern portion (north of Zetland)



Portman Street - Detailed Design Plan

*city of villages*



Key Plan

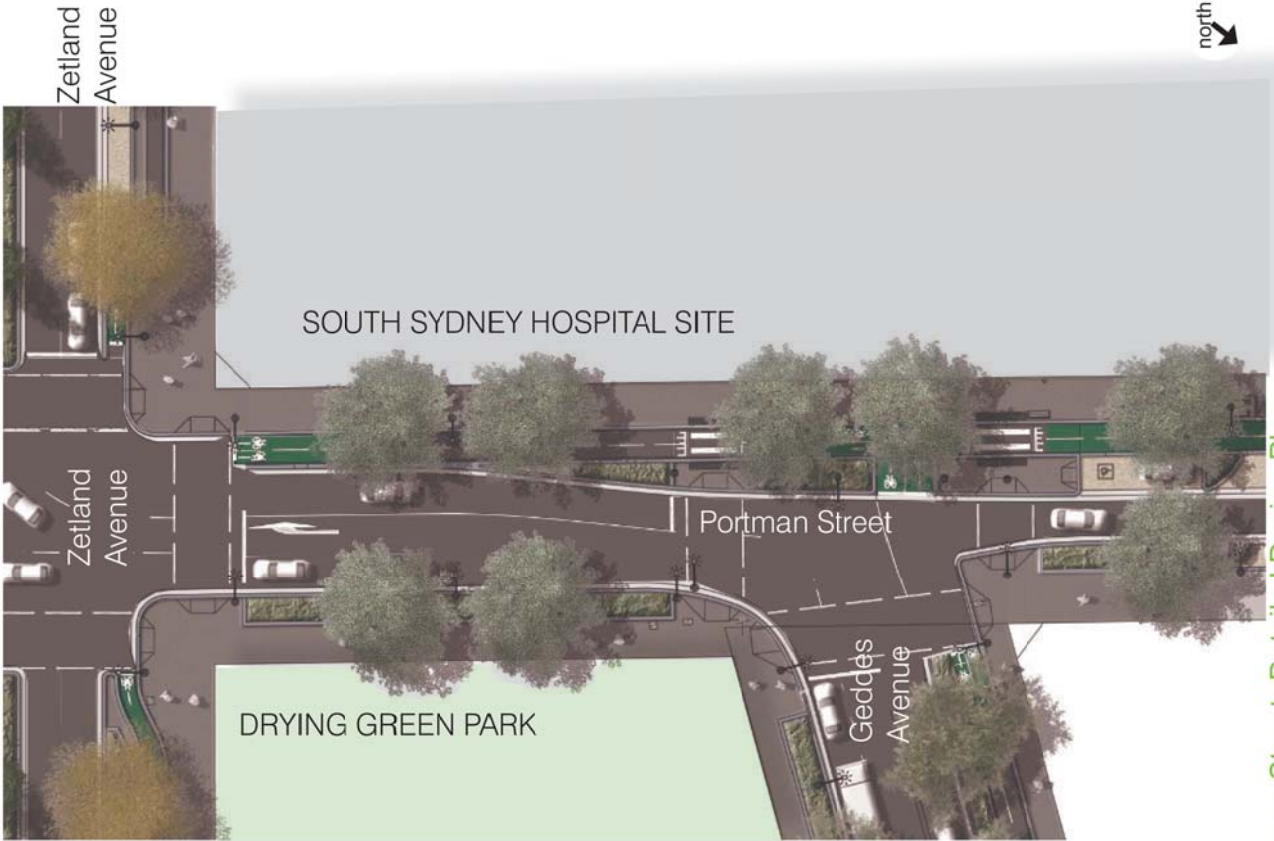
-  Plaza Paving
-  Concrete Unit Paver
-  Concrete Interlocker Pavement
-  Insitu Concrete Pavement
-  Asphalt Pavement
-  Soft Landscaping
-  Proposed Street Trees
-  Lighting Column
-  Post Top Light

Legend

north



Portman Street Detailed Design \_ the central portion (Zetland to Geddes)



Portman Street - Detailed Design Plan

*city of villages*



Key Plan

- Legend
-  Plaza Paving
  -  Concrete Unit Paver
  -  Concrete Interlocker Pavement
  -  Insitu Concrete Pavement
  -  Asphalt Pavement
  -  Soft Landscaping
  -  Proposed Street Trees
  -  Lighting Column
  -  Post Top Light

Portman Street Detailed Design\_ the southern portion (Geddes to Hansard)



*city of villages*



Key Plan

-  Plaza Paving
-  Concrete Unit Paver
-  Concrete Interlocker Paving
-  In situ Concrete Paving
-  Asphalt Paving
-  Soft Landscaping
-  Proposed Street Trees
-  Lighting Column
-  Post Top Light

Legend




Portman Street Precedent Image - Bourke Street, Surry Hills



# ATTACHMENT C

## Paul Street (north - Geddes to Zetland) Detailed Design



Paul Street North - Illustrative Sketch

*city of villages*



Paul Street North - Detailed Design Plan

Key plan

- Plaza Paving
- Concrete Unit Paver
- Concrete Interlocker Pavement
- In situ Concrete Pavement
- Asphalt Pavement
- Soft Landscaping
- Proposed Street Trees
- Lighting Column
- Post Top Light

### Legend





ATTACHMENT C

Residential Streets Detailed Design  
 Paul Street (Geddes to Hansard), Sonny Leonard Street, Hinchcliffe Street (south)  
 & Tosh Lane



Residential Streets - illustrative sketch of Paul Street  
*city of sydney*



Key Plan





Residential Streets Detailed Design  
 Paul Street (Geddes to Hansard), Sonny Leonard Street, Hinchcliffe Street (South)  
 & Tosh Lane

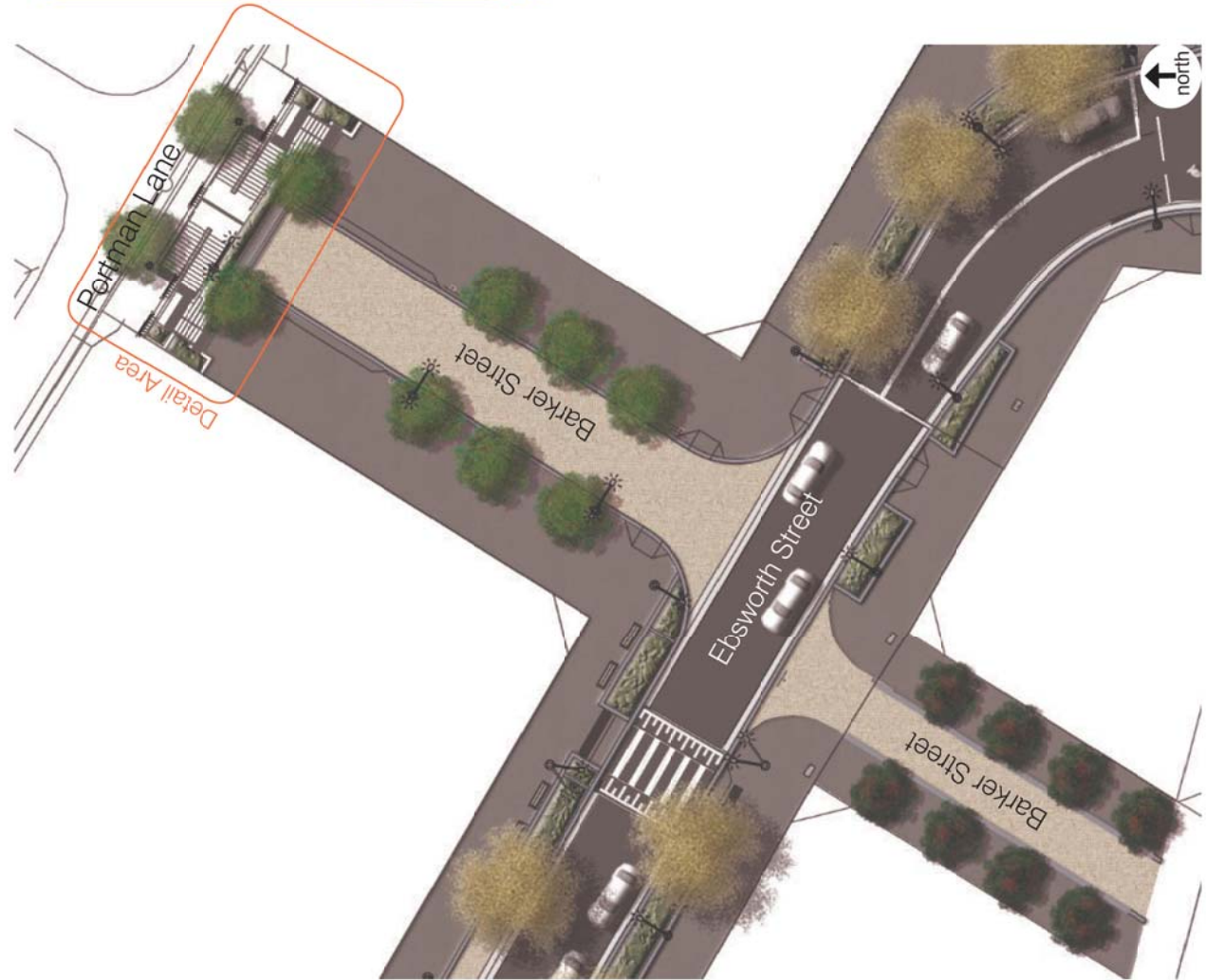


- Legend**
- Plaza Paving
  - Concrete Unit Paver
  - Concrete Interlocker Pavement
  - Insitu Concrete Pavement
  - Asphalt Pavement
  - Soft Landscaping
  - Proposed Street Trees
  - Lighting Column
  - Post Top Light


Detail Plan A



Small Street Detailed Design  
Barkers Street - north and south of Ebsworth



Detail Plan Barker Street North of Ebsworth  
*city of sydney*



Detail plan

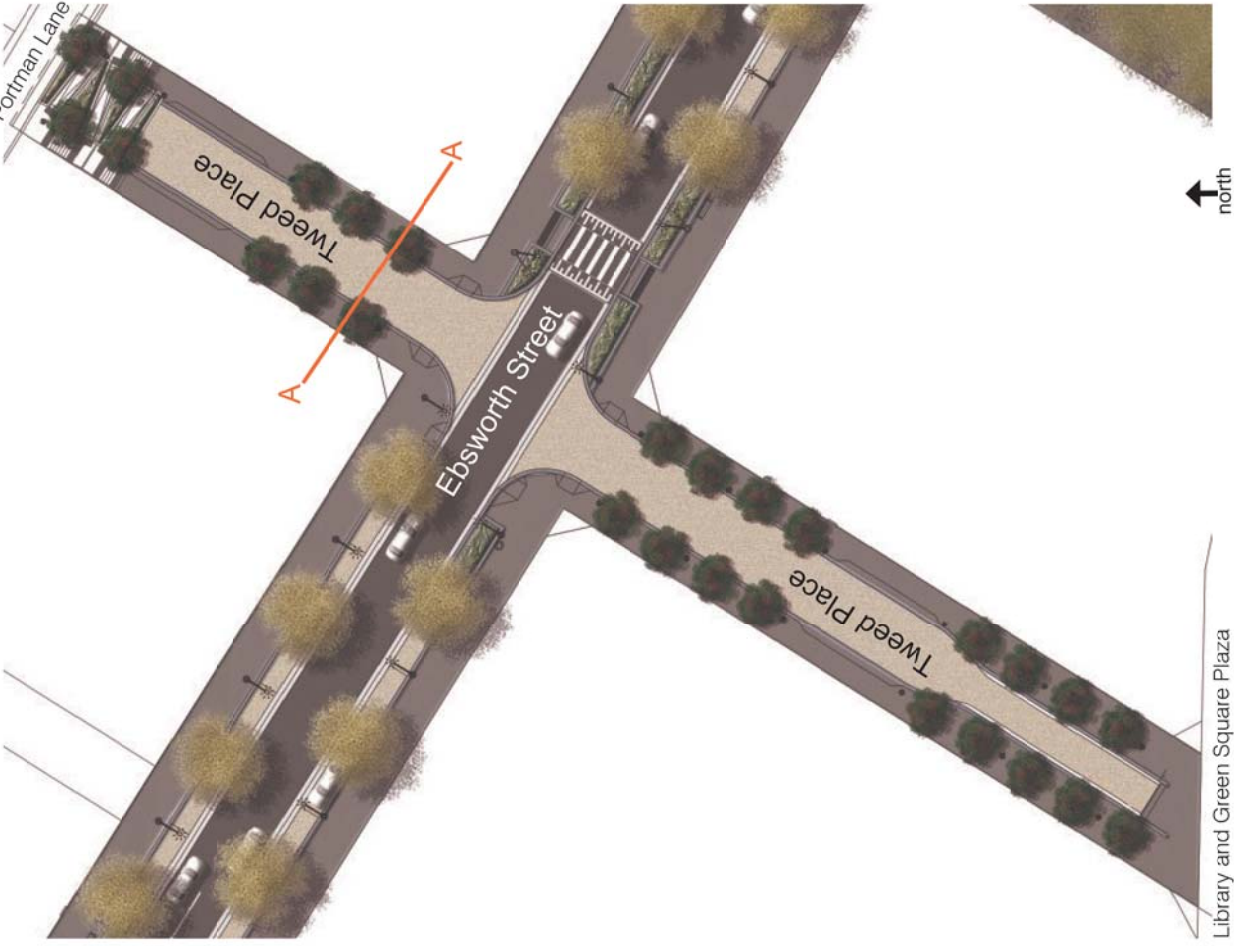


Key plan

- Legend**
-  Plaza Paving
  -  Concrete Unit Paver
  -  Concrete Interlocker Pavement
  -  In situ Concrete Pavement
  -  Asphalt Pavement
  -  Soft Landscaping
  -  Proposed Street Trees
  -  Lighting Column
  -  Post Top Light



Small Streets Detailed Design  
Tweed Place - north and south of Ebsworth Street

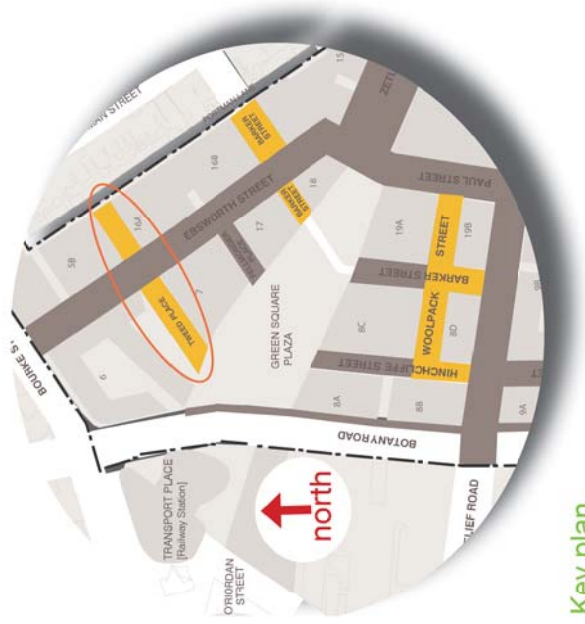


Detail Plan Tweed Place - north and south of Ebsworth

*city of villages*



AA Tweed Place - Typical cross section




Key plan

-  Plaza Paving
-  Concrete Unit Paver
-  Concrete Interlocker Pavement
-  In situ Concrete Pavement
-  Asphalt Pavement
-  Soft Landscaping
-  Proposed Street Trees
-  Lighting Column
-  Post Top Light

Legend



Pedestrian Streets Detailed Design  
 Fellmonger Place, Hichcliffe Street, and Barker Street (Plaza to Woolpack)



Fellmonger Place Illustrative Sketch

*city of villages*



Small Streets - Pedestrian



Ebsworth Street

Library and Green Square Plaza  
 north

- Plaza Paving
- Concrete Unit Paver
- Concrete Interlocker Pavement
- In situ Concrete Pavement
- Asphalt Pavement
- Soft Landscaping
- Proposed Street Trees
- Lighting Column
- Post Top Light

Legend

Detail Plan Fellmonger Place  
 north of Plaza

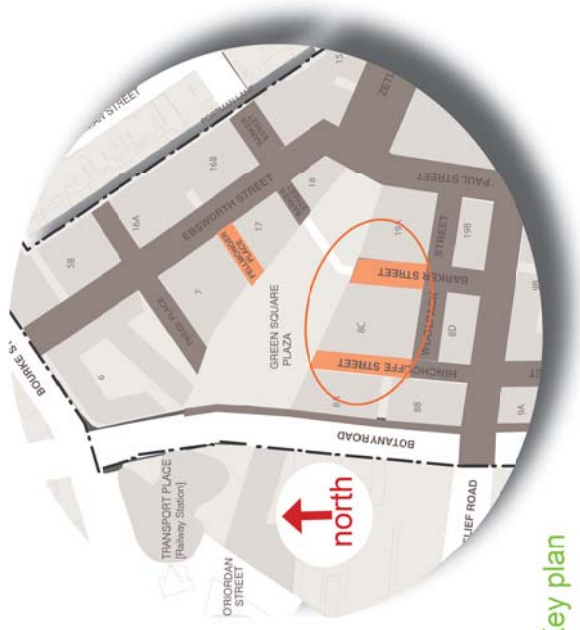


Small Street Detailed Design  
Hinchcliffe Street and Barkers Street - south of Plaza



Detail Plan Hinchcliffe Street and Barker Street South of Plaza

*city of villages*

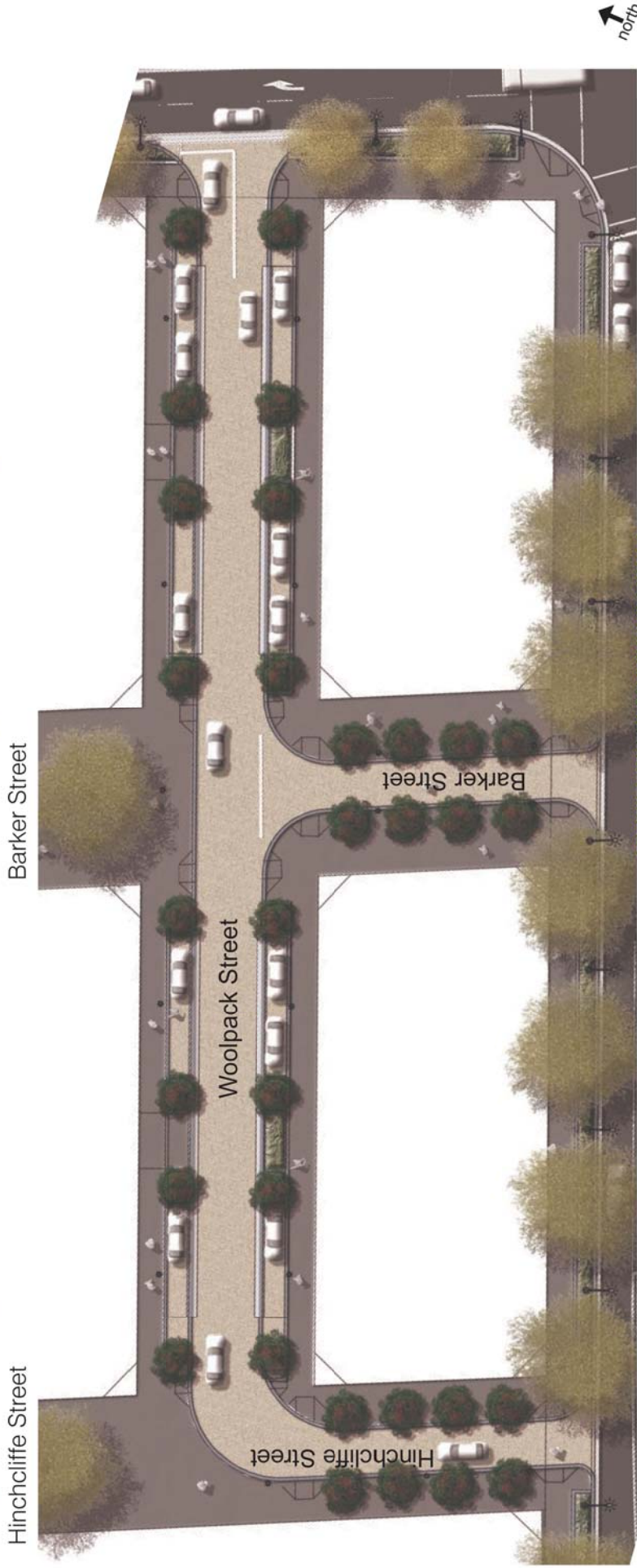


Key plan

-  Plaza Paving
-  Concrete Unit Paver
-  Concrete Interlocking Pavement
-  In situ Concrete Pavement
-  Asphalt Pavement
-  Soft Landscaping
-  Proposed Street Trees
-  Lighting Column
-  Post Top Light

Legend

**Small Streets Detailed Design  
Woolpack Street, Hinchcliffe Street and Barker Street (north of Geddes)**



Key plan  
*city of villages*

-  Plaza Paving
-  Concrete Unit Paver
-  Concrete Interlocker Pavement
-  In situ Concrete Pavement
-  Asphalt Pavement
-  Soft Landscaping
-  Proposed Street Trees
-  Lighting Column
-  Post Top Light

Legend